

PGAg.nutrients Fertilizer Application Map

Prepared For:

PGA

Field Common Name:

Section 25

Field Information:

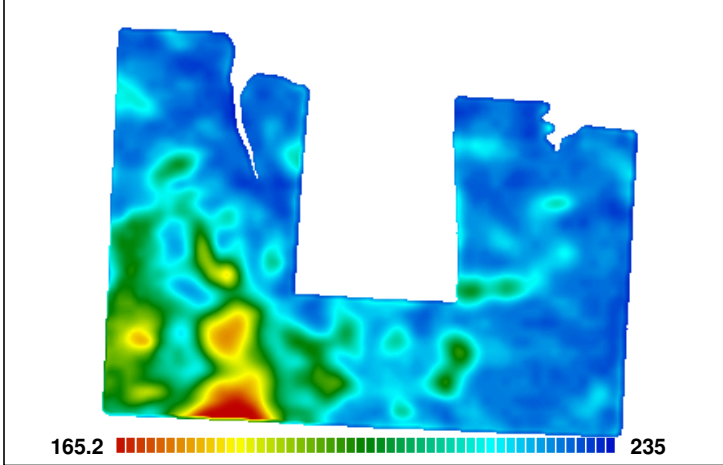
County: Ransom

Township: Moore

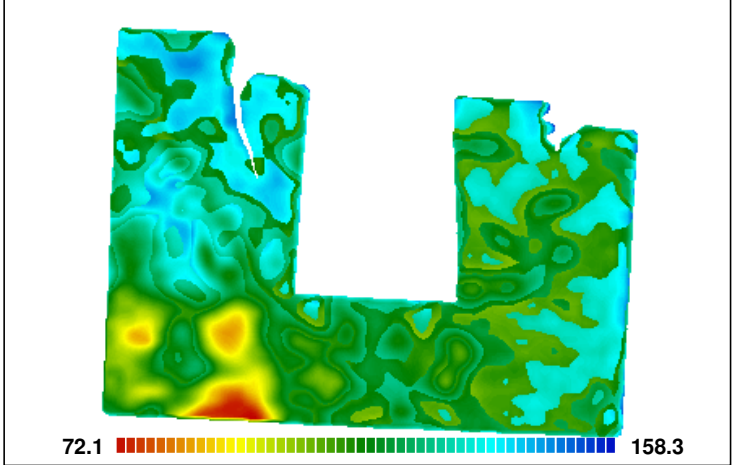
Section 25

All Quarter 343.1 Acres

Projected Yield as of 07/04/2009

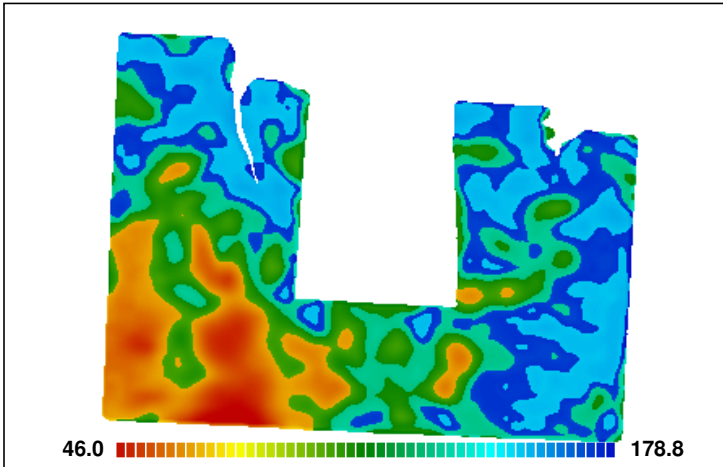


Variable 82-0-0 Map

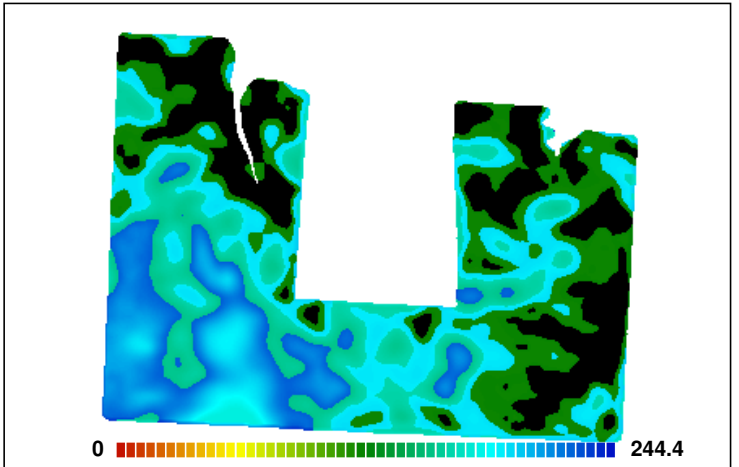


Corn	Acres	Product: 82-0-0	Price/Ton	Cost
Conv.	343.1	73223 Lbs	\$700	\$25,628
Var. Rate	343.1	41268 Lbs	\$700	\$14,444
Savings		31955 Lbs		\$11,184

Variable 11-52-0 Map



Variable 9-0-34-10s Map



Corn	Acres	Product: 11-52-0	Price/Ton	Cost
Conv.	343.1	63342 Lbs	\$695	\$22,011
Var. Rate	343.1	43299 Lbs	\$695	\$15,046
Savings		20043 Lbs		\$6,965

Corn	Acres	Product: 9-0-34-10s	Price/Ton	Cost
Conv.	343.1	60547 Lbs	\$532	\$16,106
Var. Rate	343.1	46047 Lbs	\$532	\$12,249
Savings		14500 Lbs		\$3,857



Travis P. Messer
109 3rd Ave. PO Box 6
Enderlin, ND 58027
Making Precision Farming Profitable